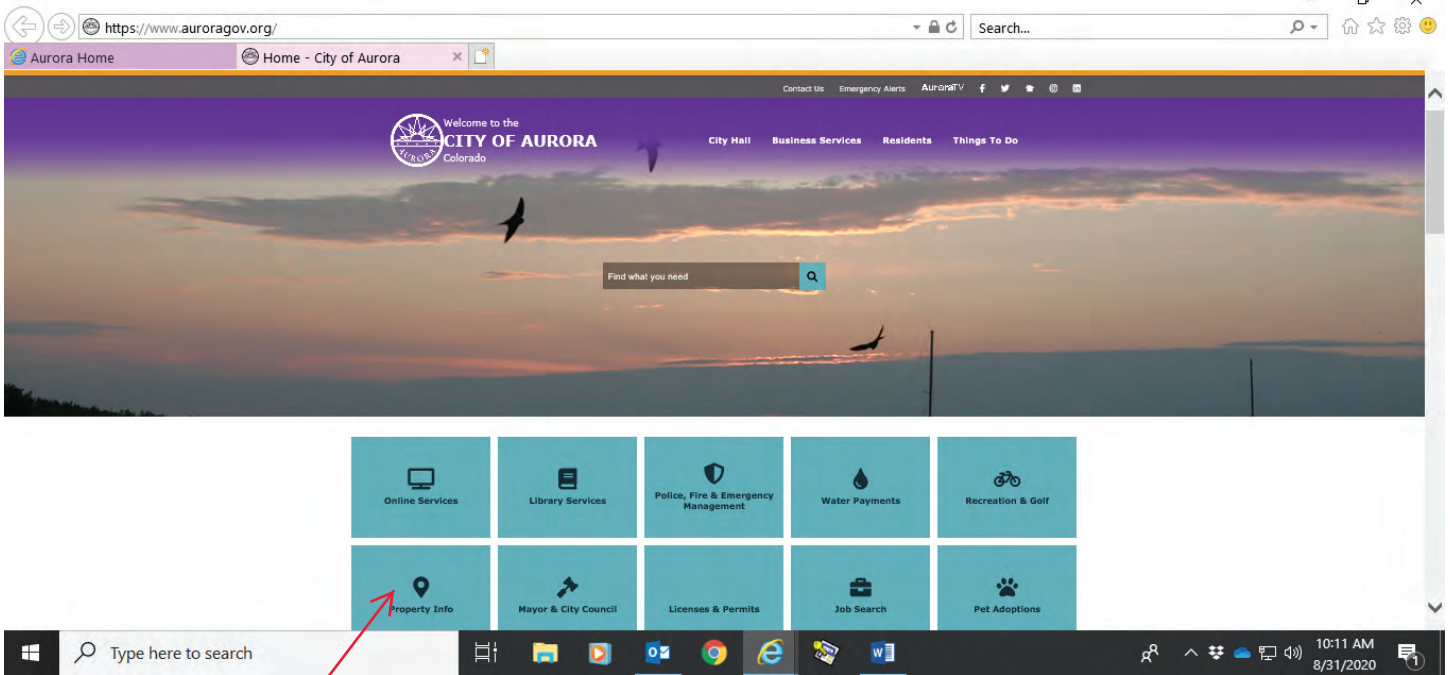
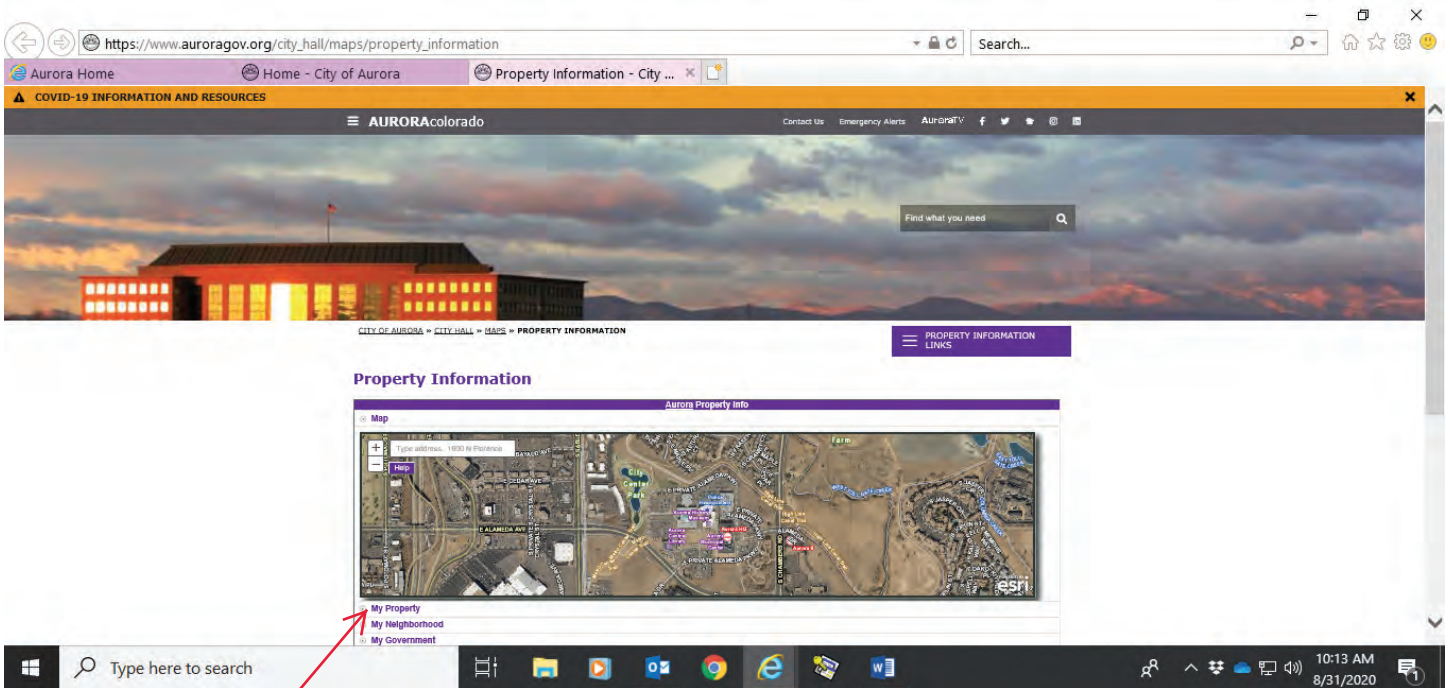


# GETTING TO ENGINEERING DOCUMENTS ONLINE

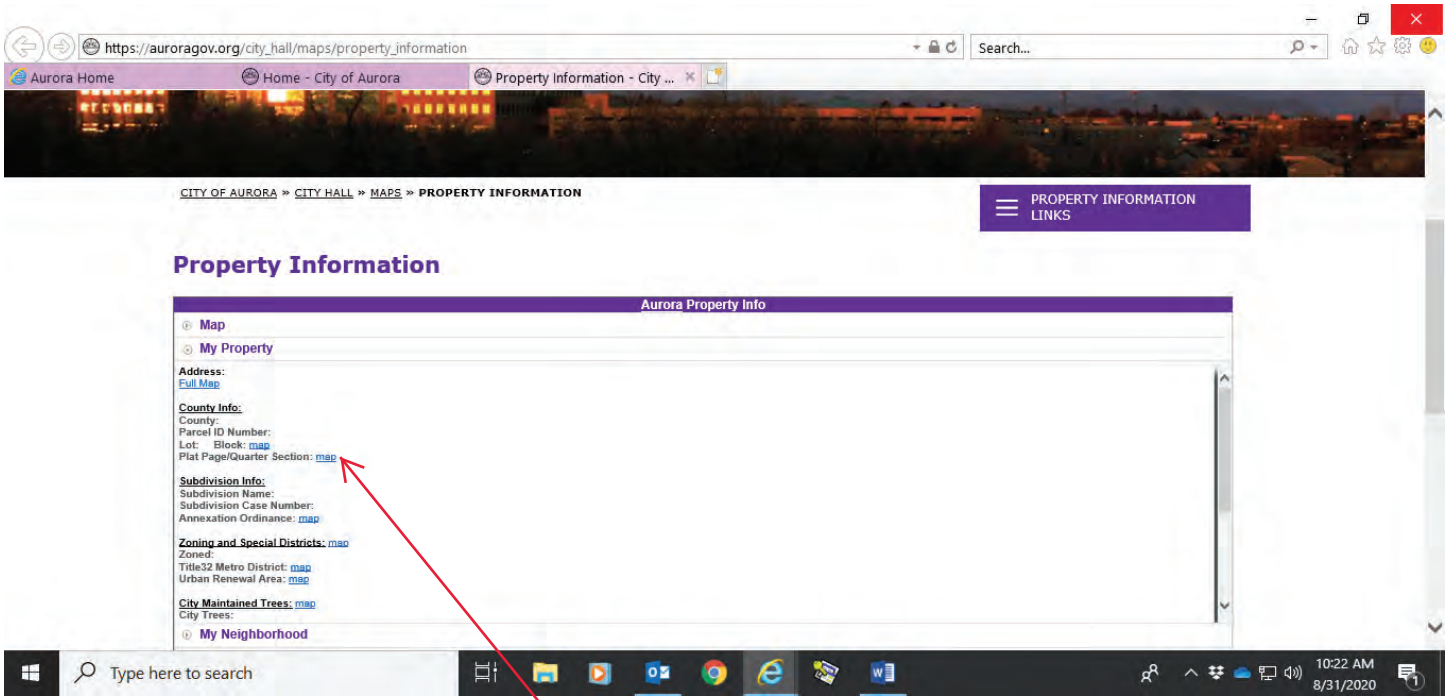
[www.auroragov.org](http://www.auroragov.org)



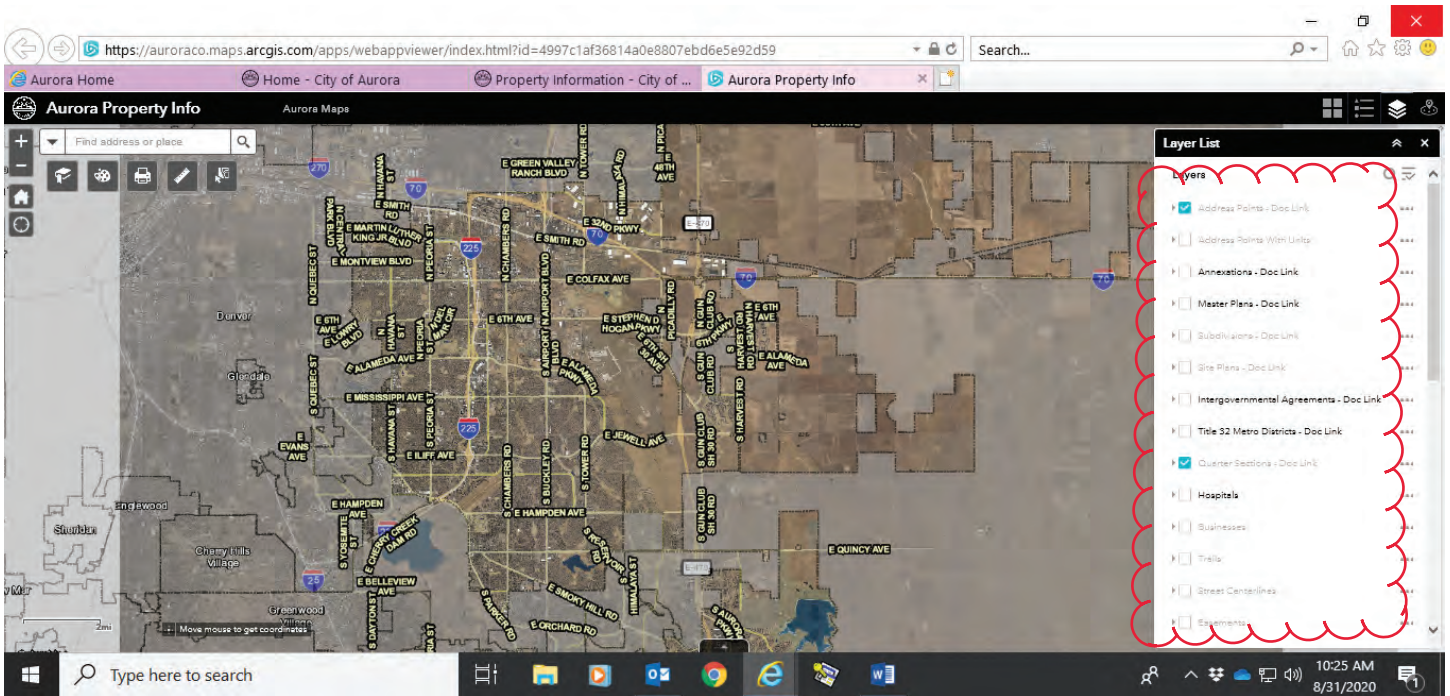
PICK PROPERTY INFO



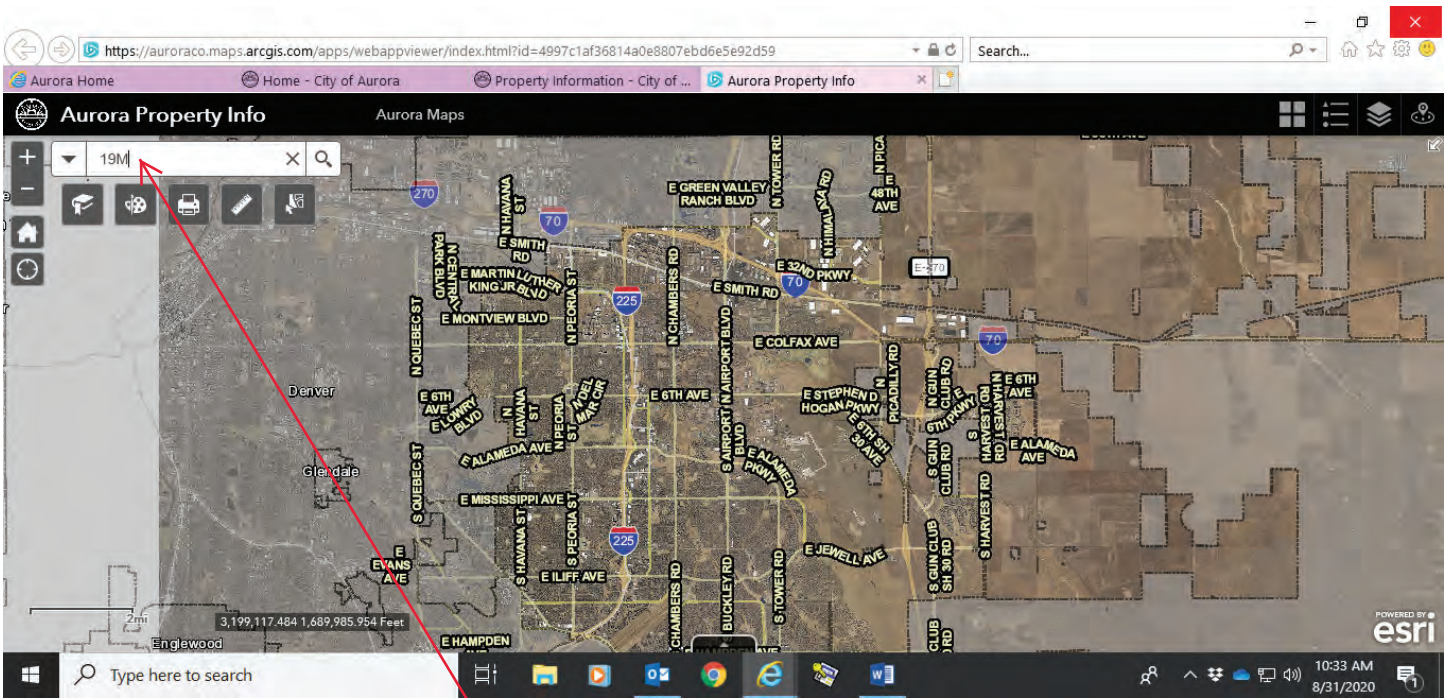
PICK "My Property" FOR A DROPDOWN OF VARIOUS TYPES OF PROPERTY RECORDS



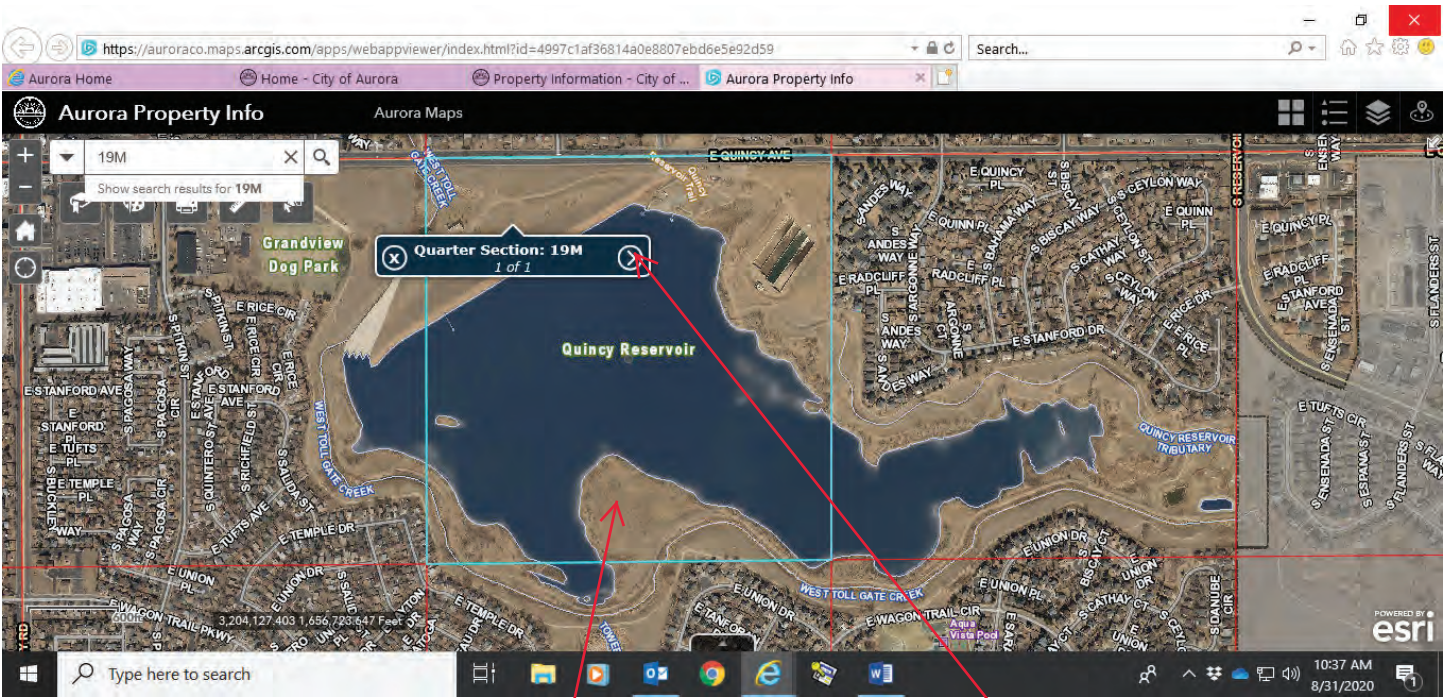
TO FIND DOCUMENTS RELATED TO ADDRESSES OR AREA (QUARTER SECTIONS, ETC.) UNDER "County Info:" PICK "Plat Page/Quarter Section [map](#)" LINK



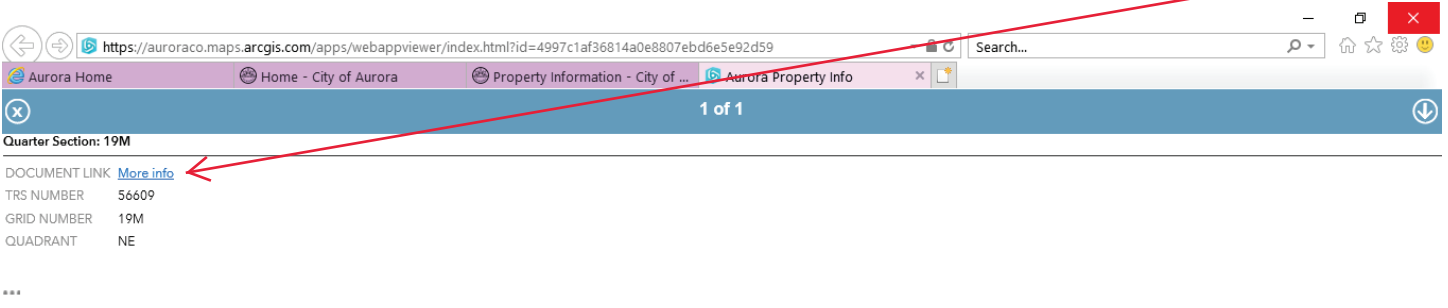
MAKE SURE YOUR LAYERS LIST IS CHECKED FOR WHAT YOU ARE LOOKING FOR. IF YOU INTEND TO LOOK FOR DOCUMENTS FOR AN ADDRESS, "Address Points - Doc Link" SHOULD BE CHECKED. IF YOU ARE LOOKING FOR DOCUMENTS IN A GENERAL AREA, LIKE A QUARTER SECTION, "Quarter Sections - Doc Link" SHOULD BE CHECKED. BY CHECKING THESE BOXES, YOU CAN EVEN ZOOM INTO THE AREA YOU ARE INTERESTED IN, AND JUST PICK ON THE MAP AND HAVE A LISTING OF RELATED DOCUMENTS. NO IDENTIFIERS NEEDED.



BY TYPING IN THE QUARTER SECTION, THE SYSTEM WILL ZOOM INTO THE AREA YOU ARE LOOKING FOR. IF YOU DON'T HAVE A QUARTER SECTION, JUST ZOOM WITH YOU CURSOR.



TAKE YOUR CURSOR AND PICK IN THE AREA WHERE YOU WOULD LIKE TO SEE DOCUMENTS. A POPUP OF THE QUARTER SECTION WILL TAKE YOU TO THE NEXT STEP BY PICKING THE ARROW. PICK "More Info".



THIS WILL TAKE YOU TO ALL DOCUMENTS THAT ARE CURRENTLY AVAILABLE THROUGH THE ONLINE SYSTEM.

Public Record Search Results For Quarter Section: 19M

Number of documents found: 67

Category: All

ID	Title	Release Date	Size (MB)	Ext.
57980	1589121, M.E.H., TRANSAMERICA, WITKIN*	3/5/2012	1.14	PDF
51039		1/10/2011	0.04	PDF
51039		1/10/2011	0.04	PDF
A7966		4/30/2014	0.60	PDF
386864	WITKINS BURNS ANNEXATION AGREEMENT Keywords: BELLEVUE AVE BUCKLEY RD DUNKIRK ST SUMMER VALLEY PRIDES CROSSING	8/12/2016	0.81	PDF
A782600	ANNEXATION PLAT Keywords: ORD 78-066	3/28/2014	0.30	PDF
A782597	ANNEXATION PLAT Keywords: ORD 78-066	3/28/2014	0.30	PDF

THIS LIST CAN BE SUBSTANTIAL. TO NARROW DOWN YOUR SEARCH, YOU CAN PICK FROM THE DROPDOWN "Category" LIST. FOR THIS EXAMPLE I WANT TO LOOK AT ALL CIVIL PLANS FOR THE AREA AROUND QUINCY RESERVOIR.

Public Record Search Results For Quarter Section: 19M

Number of documents found: 4

Category: Civil Plans (4)

ID	Title	Release Date	Size (MB)	Ext.
A1410923	AURORA RESERVOIR PUMP STATION (CP) 218103 Keywords: EXPANSION [GR, RO, WA, ES]	6/21/2018	6.81	PDF
104996	QUINCY RESERVOIR (CP) 202138 Keywords: SOUTH DIVERSION CHANNEL - PHASE I [WA]	9/3/2009	0.06	PDF
116087	QUINCY RESERVOIR S DIVERSION CHANNEL WETLAND MITIGATION (CP) 205081 Keywords: [GR]	10/31/2005	3.93	PDF
A1608231	RAMPART PIPELINE APPURTENCES (CP) 220137 Keywords: PHASE 5 [ES]	8/12/2020	46.24	PDF

BY PICKING "View" ON THE RIGHT SIDE OF THE SCREEN, YOU CAN SEE THE COMPLETE CIVIL PLANS IN AN ABODE PDF FORMAT.

218103



BUILDING CODE ANALYSIS	
NO.	DESCRIPTION
1	ADDITIONAL
2	ADDITIONAL
3	ADDITIONAL
4	ADDITIONAL
5	ADDITIONAL
6	ADDITIONAL
7	ADDITIONAL
8	ADDITIONAL
9	ADDITIONAL
10	ADDITIONAL
11	ADDITIONAL
12	ADDITIONAL
13	ADDITIONAL
14	ADDITIONAL
15	ADDITIONAL
16	ADDITIONAL
17	ADDITIONAL
18	ADDITIONAL
19	ADDITIONAL
20	ADDITIONAL
21	ADDITIONAL
22	ADDITIONAL
23	ADDITIONAL
24	ADDITIONAL
25	ADDITIONAL
26	ADDITIONAL
27	ADDITIONAL
28	ADDITIONAL
29	ADDITIONAL
30	ADDITIONAL
31	ADDITIONAL
32	ADDITIONAL
33	ADDITIONAL
34	ADDITIONAL
35	ADDITIONAL
36	ADDITIONAL
37	ADDITIONAL
38	ADDITIONAL
39	ADDITIONAL
40	ADDITIONAL
41	ADDITIONAL
42	ADDITIONAL
43	ADDITIONAL
44	ADDITIONAL
45	ADDITIONAL
46	ADDITIONAL
47	ADDITIONAL
48	ADDITIONAL
49	ADDITIONAL
50	ADDITIONAL
51	ADDITIONAL
52	ADDITIONAL
53	ADDITIONAL
54	ADDITIONAL
55	ADDITIONAL
56	ADDITIONAL
57	ADDITIONAL
58	ADDITIONAL
59	ADDITIONAL
60	ADDITIONAL
61	ADDITIONAL
62	ADDITIONAL
63	ADDITIONAL
64	ADDITIONAL
65	ADDITIONAL
66	ADDITIONAL
67	ADDITIONAL
68	ADDITIONAL
69	ADDITIONAL
70	ADDITIONAL
71	ADDITIONAL
72	ADDITIONAL
73	ADDITIONAL
74	ADDITIONAL
75	ADDITIONAL
76	ADDITIONAL
77	ADDITIONAL
78	ADDITIONAL
79	ADDITIONAL
80	ADDITIONAL
81	ADDITIONAL
82	ADDITIONAL
83	ADDITIONAL
84	ADDITIONAL
85	ADDITIONAL
86	ADDITIONAL
87	ADDITIONAL
88	ADDITIONAL
89	ADDITIONAL
90	ADDITIONAL
91	ADDITIONAL
92	ADDITIONAL
93	ADDITIONAL
94	ADDITIONAL
95	ADDITIONAL
96	ADDITIONAL
97	ADDITIONAL
98	ADDITIONAL
99	ADDITIONAL
100	ADDITIONAL



DRAWINGS FOR

# LIFT/PUMP STATIONS MISC. IMPROVEMENTS WORK PACKAGE NO.3 AURORA RESERVOIR PUMP STATION EXPANSION

CITY OF AURORA  
PROJECT NO. 14P0938

SHEET LIST		SHEET LIST		SHEET LIST	
NO.	DESCRIPTION	NO.	DESCRIPTION	NO.	DESCRIPTION
1	GENERAL NOTES	11	CONCRETE WORK	21	PIPELINES
2	CONCRETE WORK	12	MECHANICAL	22	ELECTRICAL
3	MECHANICAL	13	ELECTRICAL	23	LANDSCAPE ARCHITECTURE
4	ELECTRICAL	14	LANDSCAPE ARCHITECTURE	24	UTILITY
5	LANDSCAPE ARCHITECTURE	15	UTILITY	25	CONSTRUCTION METHODS
6	UTILITY	16	CONSTRUCTION METHODS	26	CONSTRUCTION METHODS
7	CONSTRUCTION METHODS	17	CONSTRUCTION METHODS	27	CONSTRUCTION METHODS
8	CONSTRUCTION METHODS	18	CONSTRUCTION METHODS	28	CONSTRUCTION METHODS
9	CONSTRUCTION METHODS	19	CONSTRUCTION METHODS	29	CONSTRUCTION METHODS
10	CONSTRUCTION METHODS	20	CONSTRUCTION METHODS	30	CONSTRUCTION METHODS

THAT'S PRETTY MUCH IT. FOR ADDITIONAL INFORMATION PLEASE CALL TECH SERVICES AT 303-739-7335.